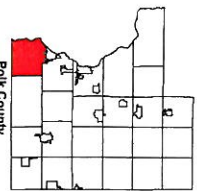


PREFERRED FUTURE ZONING

Town of Farmington Polk County Wisconsin



- AGRICULTURAL
- COMMERCIAL
- RESIDENTIAL
- SHORELAND AREA
- WETLAND-SHORELAND
- HYDRO BODY
- PARCELS
- SECTIONS
- RUSTIC ROAD SHIELD
- STATE HIGHWAY
- COUNTY ROAD
- TOWNSHIP ROAD
- VILLAGE ROAD
- PRIVATE ROAD
- HYDRO STREAM



Created by:
 Polk County Land Information Department
 Geographic Information Systems Division
 100 Polk County Plaza, Suite 130
 Balsam Lake, WI 54810
 Fax: 715-485-9246
 www.co.polk.wi.us

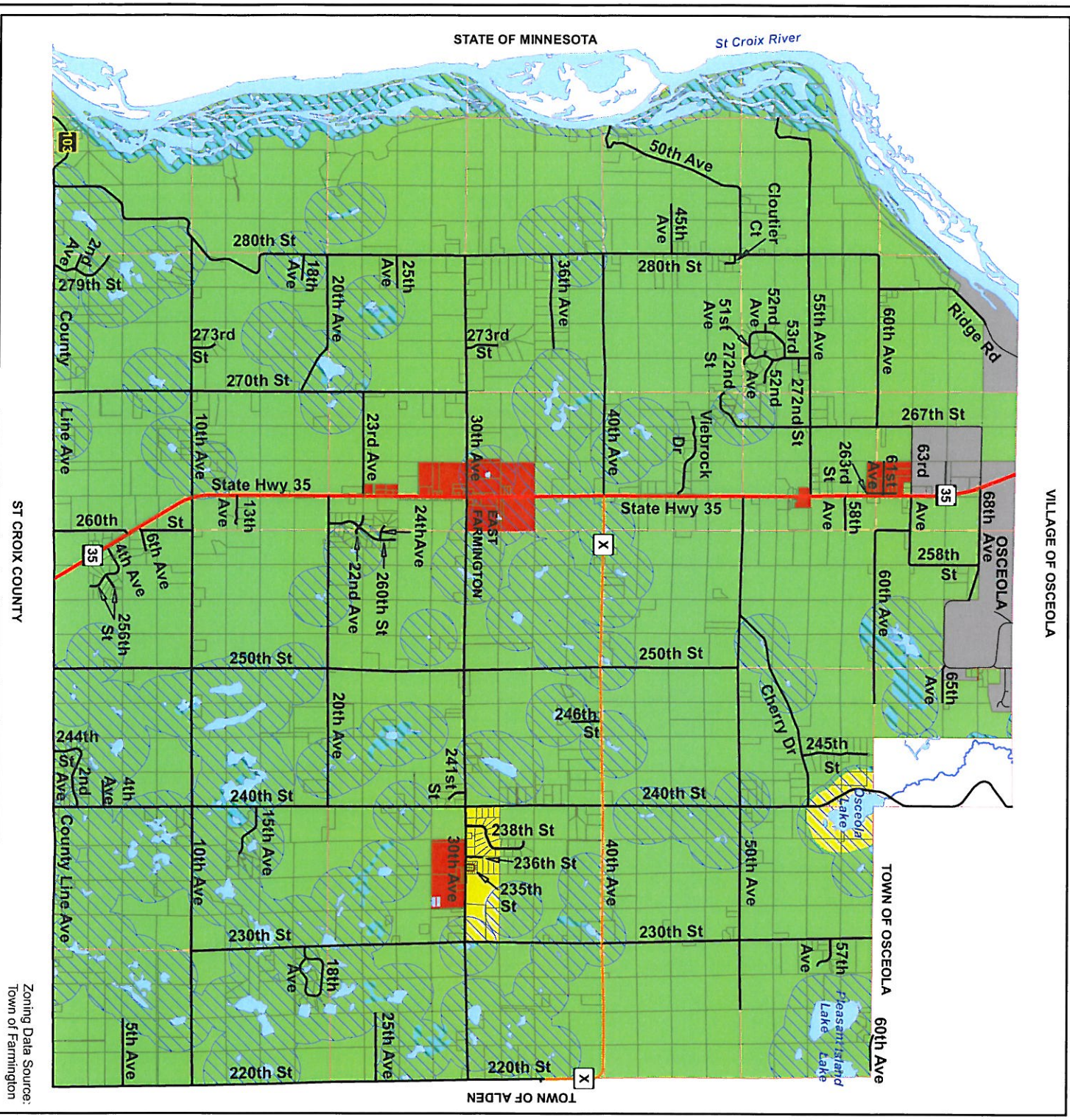


This drawing is the result of a compilation and reproduction of land records as they appear in various Polk County Offices. The drawing should be used for reference purposes only. Polk County is not responsible for any inaccuracies herein contained.

11/12/09

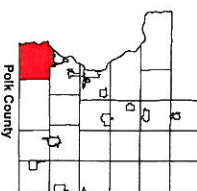
ST CROIX COUNTY

Zoning Data Source:
 Town of Farmington



AGRICULTURAL, NATURAL, & CULTURAL

Town of Farmington Polk County Wisconsin



- RAILROAD
- HYDRO STREAM
- HYDRO BODY
- AIRFORCE BASE
- CONSERVATION LANDS
- FEDERAL LANDS
- GRAVEL PIT
- NATIONAL SCENIC RIVERWAY
- TOWN PARK
- SECTIONS
- TOWN OF FARMINGTON
- VILLAGE OF OSCEOLA
- UNINCORPORATED VILLAGE

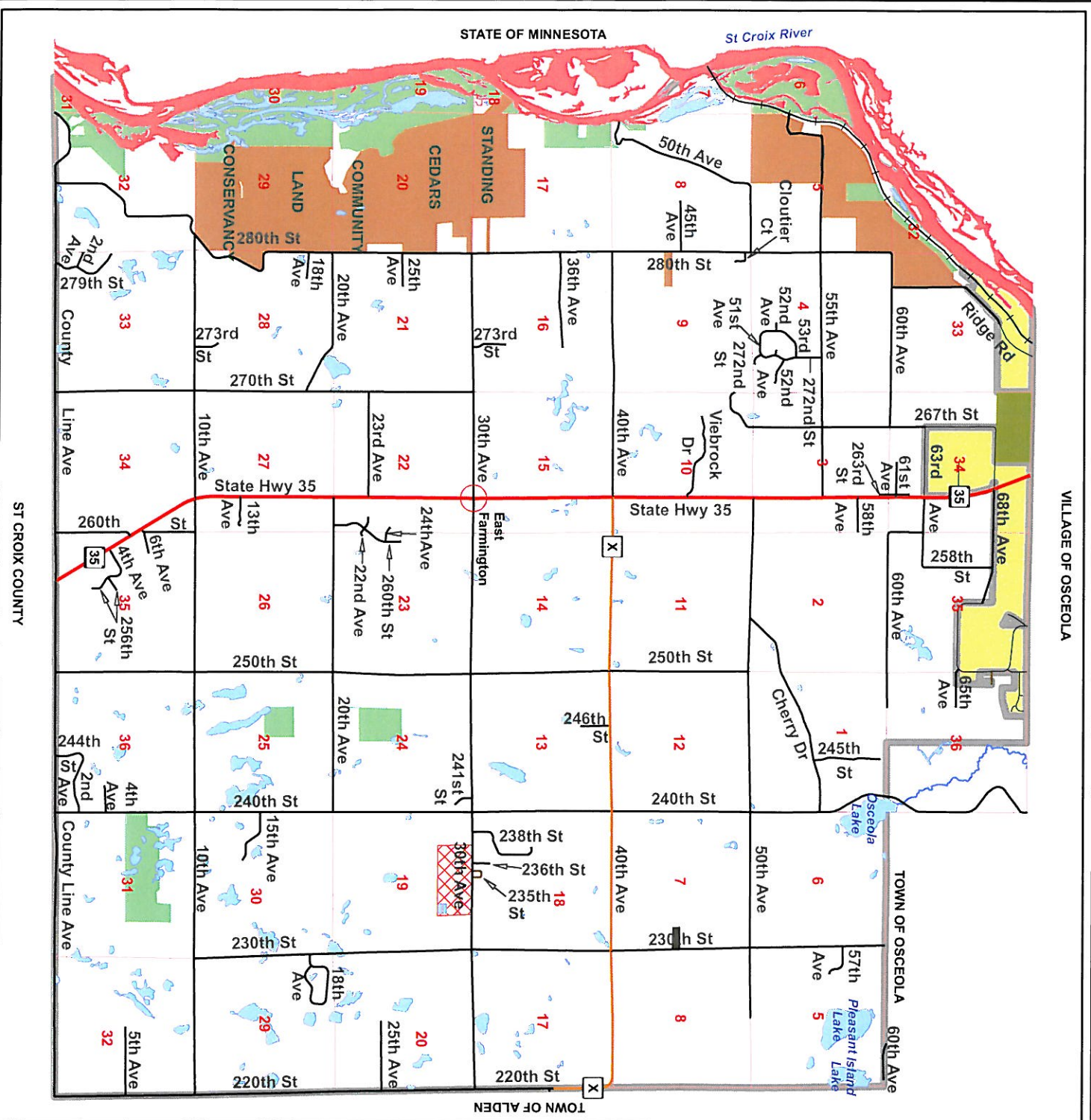


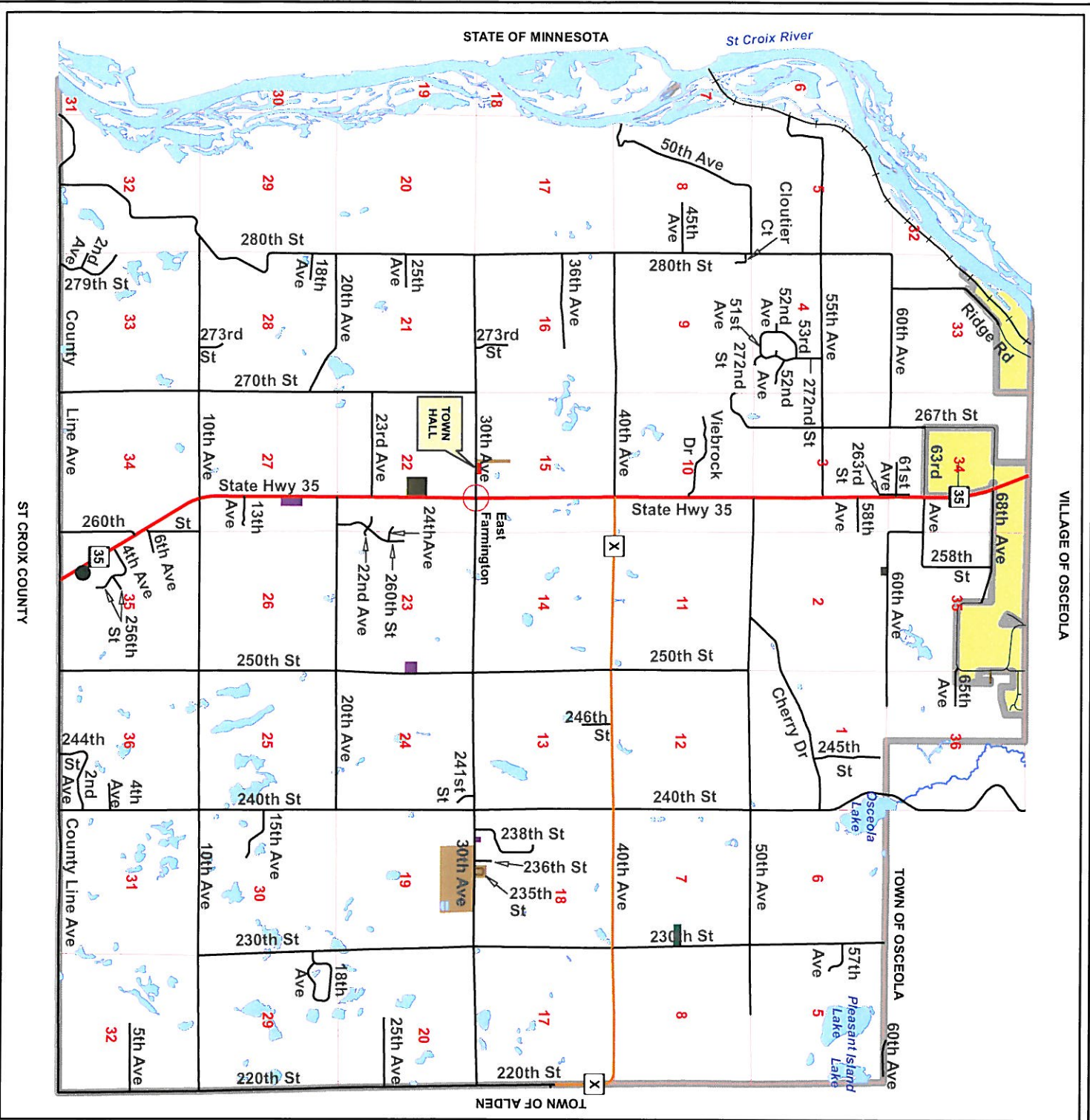
Created by:
Polk County Land Information Department
Geographic Information Systems Division
100 Polk County Plaza, Suite 130
Burlington, WI 53110
Phone: 715.485.9220
Fax: 715.485.9246
www.co.polk.wi.us



11/12/09

This drawing is the result of a compilation and reproduction of land records as they appear in various Polk County Offices. The drawing should be used for reference purposes only. Polk County is not responsible for any inaccuracies herein contained.





VILLAGE OF OSCEOLA

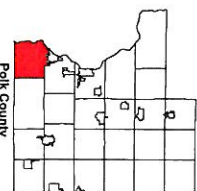
TOWN OF OSCEOLA

TOWN OF ALDEN

ST CROIX COUNTY

UTILITIES & COMMUNITY FACILITIES

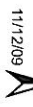
Town of Farmington Polk County Wisconsin



- CELL TOWER
- BALL FIELD
- CEMETERY
- SANITARY DISTRICT
- SUBSTITUTION
- TOWN HALL
- GARBAGE BINS
- RECYCLING BINS
- RAILROAD
- HYDRO STREAM
- HYDRO BODY
- SECTIONS
- TOWN OF FARMINGTON
- VILLAGE OF OSCEOLA
- UNINCORPORATED VILLAGE



Created by:
Polk County Land Information Department
Geographic Information Systems Division
100 Polk County Plaza, Suite 130
P.O. Box 715, Ames, WI 54810
Ph: 715.485.9270
Fax: 715.485.9245
www.co.polk.wi.us

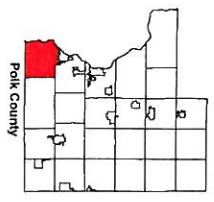


This drawing is the result of a compilation and reproduction of land records as they appear in various Polk County Offices. The drawing should be used for reference purposes only. Polk County is not responsible for any inaccuracies herein contained!

11/12/09

HOUSING

Town of Farmington Polk County Wisconsin



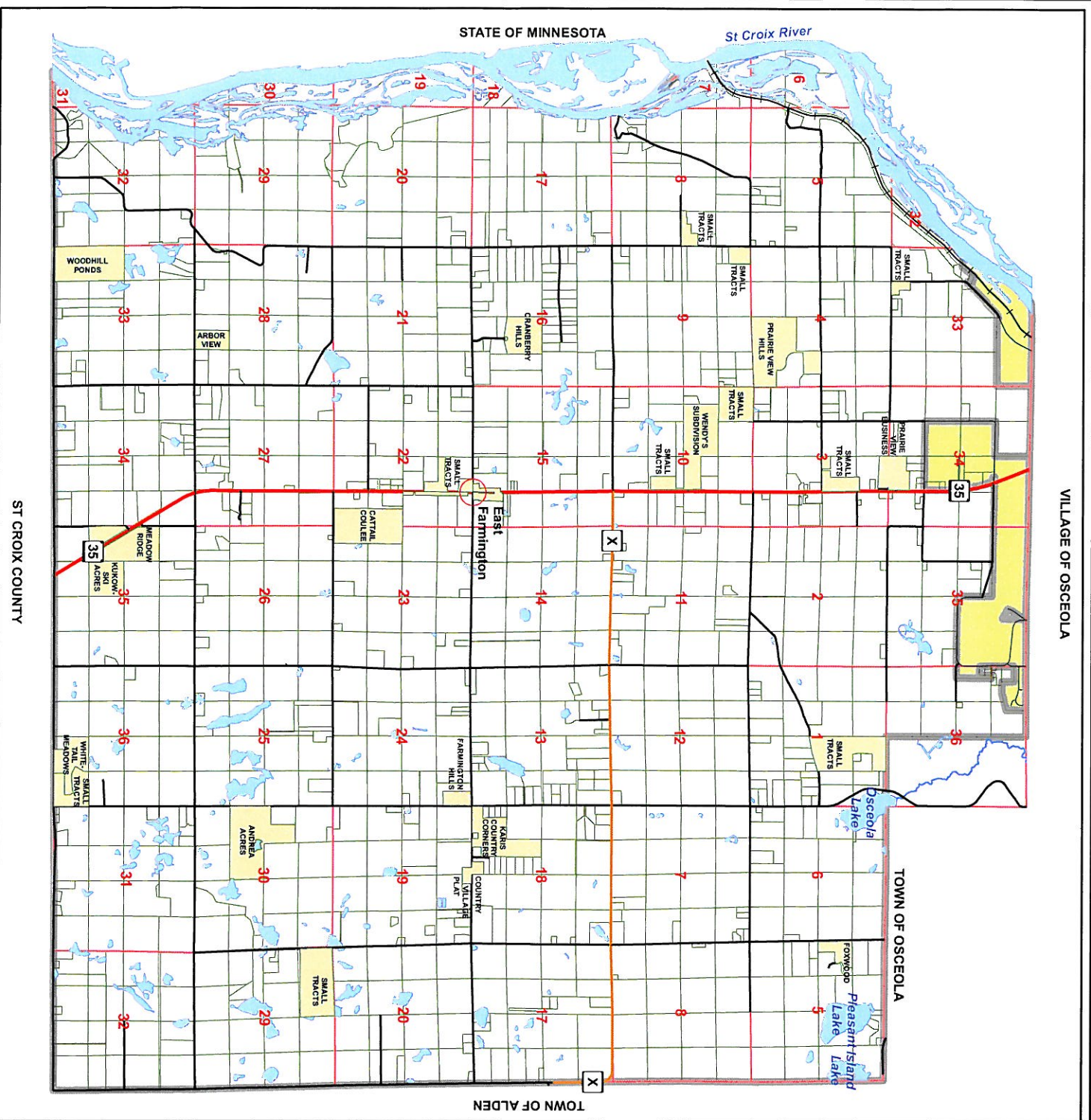
- STATE HWY SHIELD
- COUNTY ROAD SHIELD
- STATE HIGHWAY
- COUNTY ROAD
- TOWNSHIP ROAD
- VILLAGE ROAD
- PRIVATE ROAD
- RAILROAD
- HYDRO STREAM
- HYDRO BODY
- HOUSING
- PARCELS
- SECTIONS
- TOWN OF FARMINGTON
- VILLAGE OF OSCEOLA
- UNINCORPORATED VILLAGE

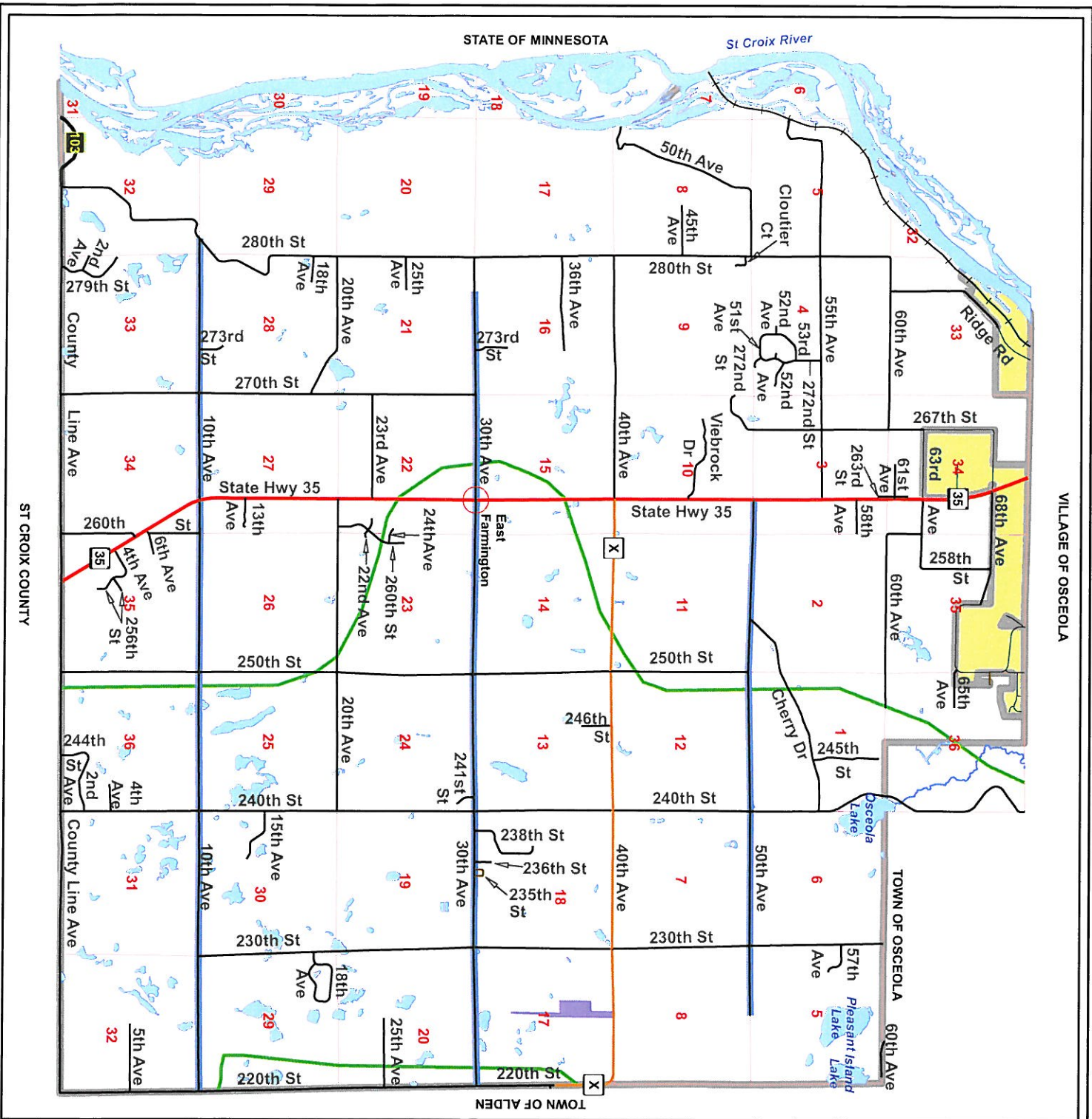


Created by:
 Polk County Land Information Department
 Geographic Information Systems Division
 100 Polk County Plaza, Suite 130
 Betsam Lake, WI 54810
 Fax: 715-463-5279
 Fax: 715-463-5246
 www.co.polk.wi.us

11/12/09

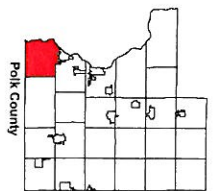
This drawing is the result of a compilation and reproduction of land records as they appear in various Polk County Offices. The drawing should be used for reference purposes only. Polk County is not responsible for any inaccuracies herein contained.





TRANSPORTATION

Town of Farmington Polk County Wisconsin



- STATE HWY SHIELD
- COUNTY ROAD SHIELD
- RUSTIC ROAD SHIELD
- STATE HIGHWAY
- COUNTY ROAD
- TOWNSHIP ROAD
- VILLAGE ROAD
- PRIVATE ROAD
- RAILROAD
- EMERGENCY SNOW ROUTE
- GENERAL SNOWMOBILE TRLS
- HYDRO STREAM
- AIRPORT
- SECTIONS
- TOWN OF FARMINGTON
- VILLAGE OF OSCEOLA
- UNINCORPORATED VILLAGE



Created by:
 Polk County Land Information Department
 Geographic Information Systems Division
 301 Polk County Plaza, Suite 130
 Polk County, WI 54980
 Ph: 715.485.9270
 Fax: 715.485.9246
 www.co.polk.wi.us

This drawing is the result of a compilation and reproduction of land records as they appear in various Polk County Offices. The drawing should be used for reference purposes only. Polk County is not responsible for any inaccuracies herein contained.

11/12/09